



# ***Présentation de VisioTerra***

## ***Presentation of VisioTerra***

***Serge RIAZANOFF***  
***Director of VisioTerra***



# Table des matières

## Table of contents

### ➤ **Présentation de VisioTerra**


- ❑ Nos projets en Afrique  
*Our projects in Africa*
- ❑ Mission UNESCO mai-juin 2015 à Wudalianchi et Pékin  
*UNESCO mission May-June 2015 in Wudalianchi and Beijing*
- ❑ Ingénierie et éducation en observation de la Terre  
*Engineering and education in Earth observation*
- ❑ Expertise en observation de la Terre  
*Expertise in Earth observation*
- ❑ Effort soutenu de R&D  
*Large effort in R&D*

### ➤ **Les programmes européens**

- ❑ Le programme Copernicus  
*The Copernicus program*
- ❑ Les missions Sentinel  
*The Sentinel missions*
- ❑ Les services Copernicus  
*The Copernicus services*

### ➤ **L'éducation**

- ❑ Télédétection radar / optique / altimètre  
*Radar / Optical / Altimeter remote sensing*
- ❑ Applications en aval  
*Downstream applications*

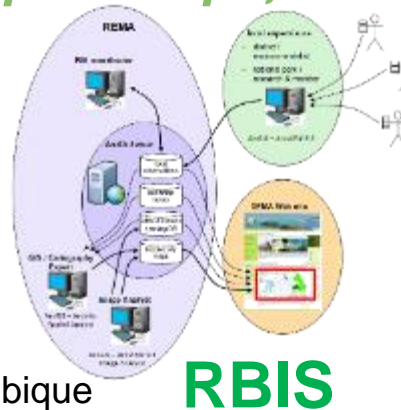





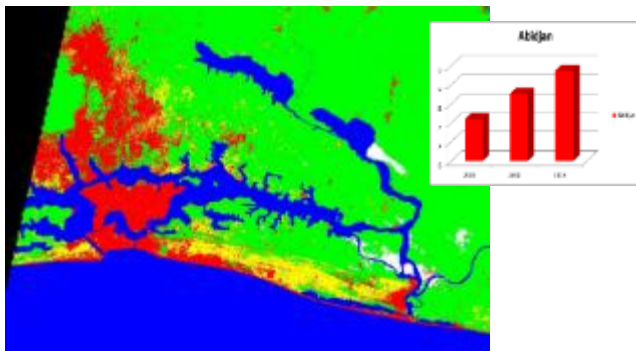

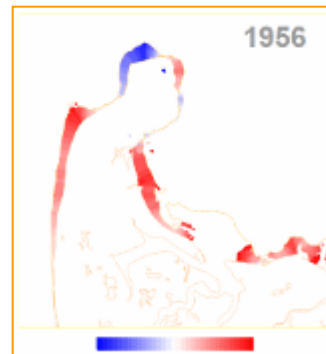

# VisioTerra en Afrique - Spatiocartes, Etudes, Formation

## VisioTerra in Africa – Spacemaps, Studies, Training

- ERAIFT - Renforcement des capacités  
*Capacity building in Geomatics*
- REMA - S.I. de biodiversité  
*RBIS biodiversity information system*
- Rio Tinto - Cartes d'occupation du sol  
*Land Use / Land Cover (LULC) maps*
- Dobbin Int. - Spatiocartes LULC Mozambique  
*Production of LULC spacemaps*
- Universités et Instituts - Enseignement  
*Training in Gabon, Cameroun, DRC, Morocco, Algeria...*
- UNEP - Croissance des zones urbaines  
*Urban growth in Côte d'Ivoire*
- TOTAL - Evolution du trait de côte  
*Monitoring the coastline in Mandji (Gabon)*
- TOTAL - Golfe de Guinée  
*Oil spills and oil seeps in Gulf of Guinea*



**RBIS**





# Mission UNESCO à Wudalianchi et Pékin

## UNESCO Mission in Wudalianchi and Beijing

- HIST / RADII / CAS (mai-juin 2015)  
Hong Tianhua

